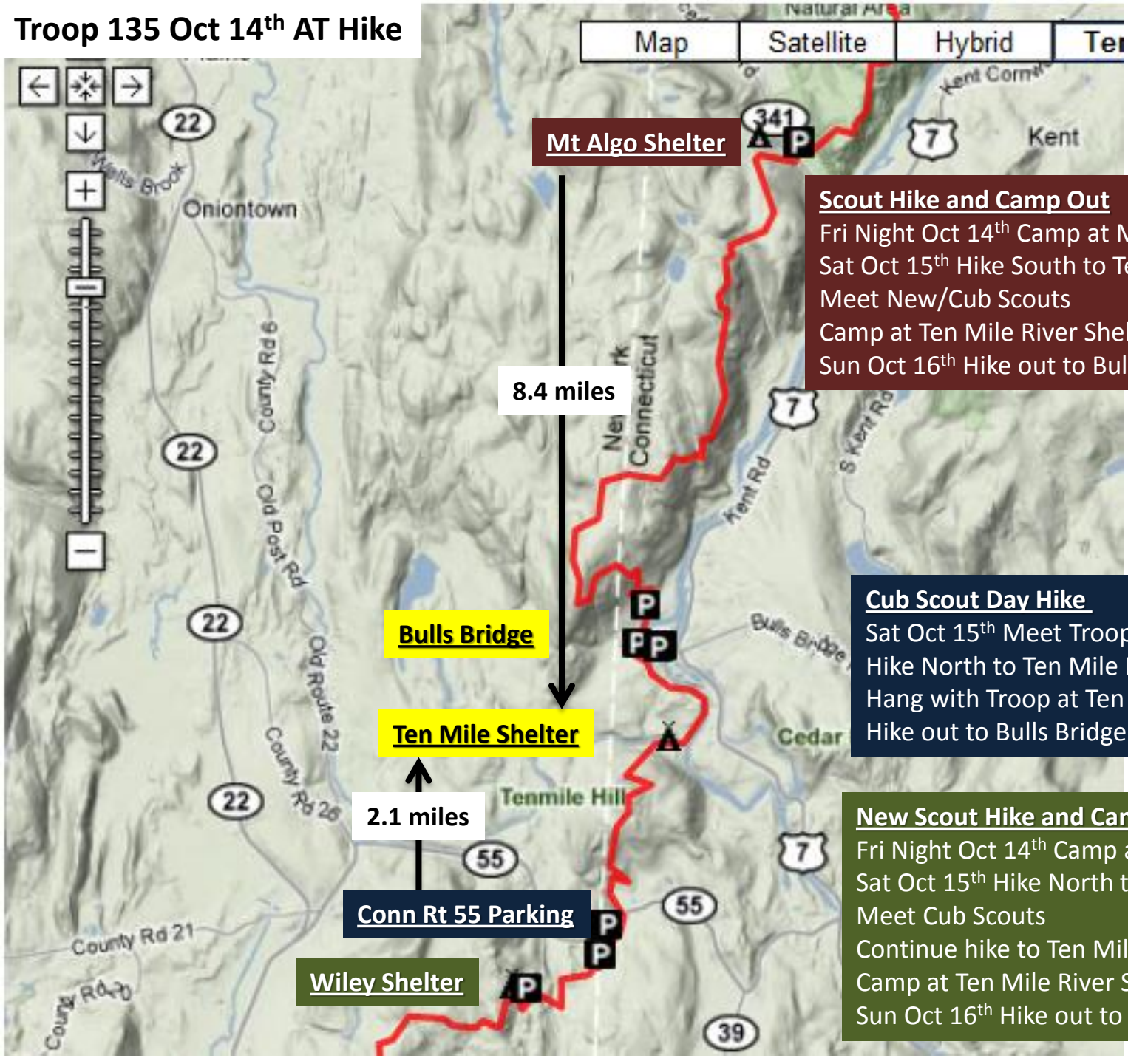


Troop 135 Oct 14th AT Hike



Map Satellite Hybrid Te

Mt Algo Shelter

Scout Hike and Camp Out

Fri Night Oct 14th Camp at Mtn Algo Shelter
Sat Oct 15th Hike South to Ten Mile River (8.4 miles)
Meet New/Cub Scouts
Camp at Ten Mile River Shelter
Sun Oct 16th Hike out to Bulls Bridge (1.0 Mile)

8.4 miles

Bulls Bridge

Cub Scout Day Hike

Sat Oct 15th Meet Troop 135 at Rt 55
Hike North to Ten Mile River Shelter (2.1 miles)
Hang with Troop at Ten Mile River
Hike out to Bulls Bridge (1.0 miles)

Ten Mile Shelter

2.1 miles

Conn Rt 55 Parking

New Scout Hike and Camp Out

Fri Night Oct 14th Camp at Wiley Shelter
Sat Oct 15th Hike North to Conn Rt 55 (1.9 miles)
Meet Cub Scouts
Continue hike to Ten Mile River (2.1 miles)
Camp at Ten Mile River Shelter
Sun Oct 16th Hike out to Bulls Bridge (1.0 mile)

Wiley Shelter

Waypoint Details

Waypoint: **Mt Algo Shelter**

County/State: **Litchfield CT**

Elevation: 655' or USGS [elevation](#)

1458.1 miles from Springer and 722.9 miles to Katahdin

41.7318 -73.49581

41° 43.908'N 73° 29.749'W

41° 43' 54.5"N 73° 29' 44.9"W

Waypoint: **Ten Mile River Shelter**

County/State: **Fairfield CT**

Elevation: 290' or USGS [elevation](#)

1449.7 miles from Springer and 731.3 miles to Katahdin

41.66516 -73.50922

41° 39.91'N 73° 30.553'W

41° 39' 54.6"N 73° 30' 33.2"W

Waypoint: **Wiley Shelter**

County/State: **Dutchess NY**

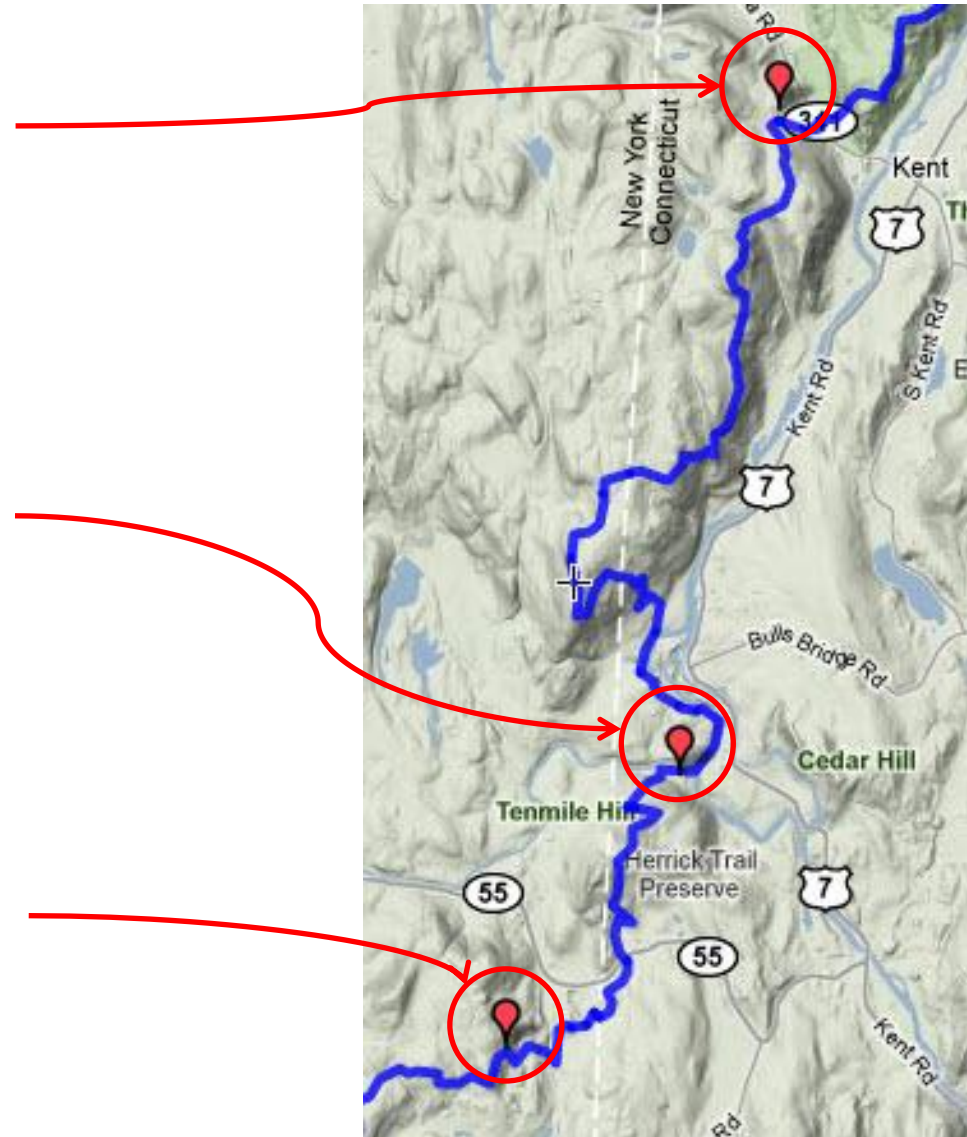
Elevation: 740' or USGS [elevation](#)

1445.7 miles from Springer and 735.3 miles to Katahdin

41.63782 -73.53239

41° 38.269'N 73° 31.943'W

41° 38' 16.1"N 73° 31' 56.6"W



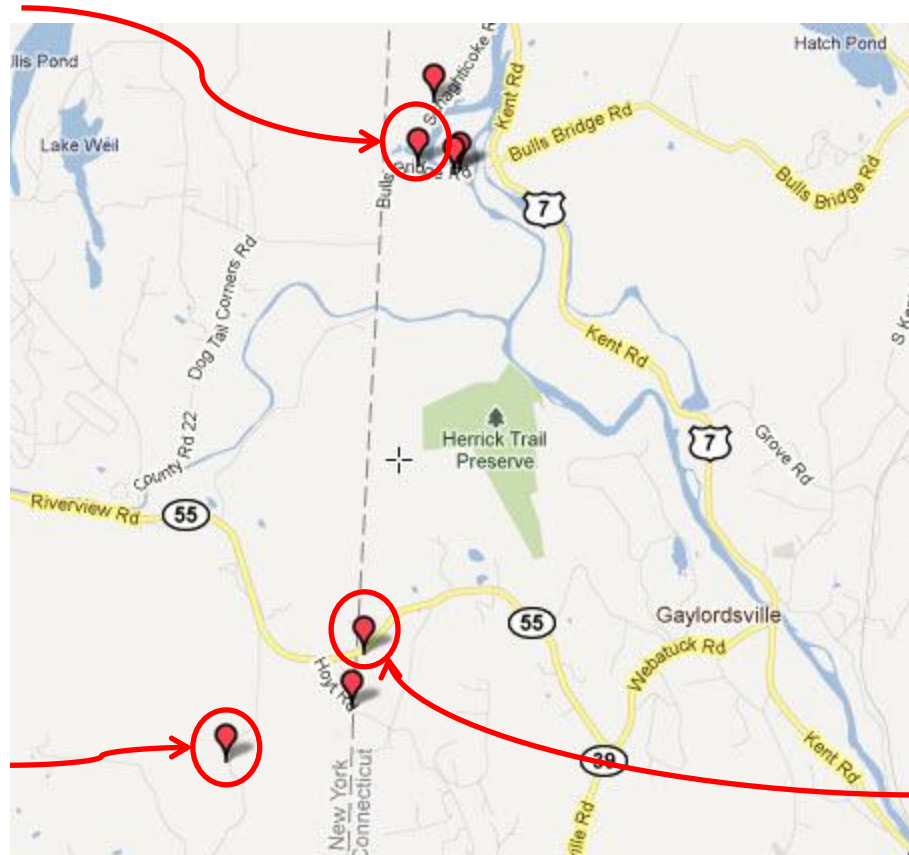
Parking Details

[Bulls Bridge Road Parking 1448.9](#)

41.67573 -73.51454

41° 40.544'N 73° 30.872'W

41° 40' 32.6"N 73° 30' 52.3"W



[Duell Hollow Road Parking 1444.2](#)

41.63753 -73.53105

41° 38.252'N 73° 31.863'W

41° 38' 15.1"N 73° 31' 51.8"W

[CT 55 Parking 1445](#)

41.64442 -73.51916

41° 38.665'N 73° 31.15'W

41° 38' 39.9"N 73° 31' 9"W